



# Contents

<b>1. Introduction, Purpose and Need .....</b>	<b>1-1</b>
1.1 INTRODUCTION .....	1-1
1.1.1 Hawaiian Language Terminology .....	1-2
1.2 PROJECT AREA LOCATION AND CONTEXT.....	1-4
1.2.1 Project Area Location .....	1-4
1.2.2 Project Context .....	1-4
1.3 PROJECT PURPOSE.....	1-7
1.4 PROJECT NEED.....	1-10
1.5 SECONDARY OBJECTIVES.....	1-11
1.5.1 Provide Regional Transportation System Linkages that Support Safe Movement of People and Goods .....	1-11
1.5.2 Consistency with Regional Land Use and Transportation Plans.....	1-12
1.6 ANTICIPATED PERMITS AND APPROVALS.....	1-12
1.7 ENVIRONMENTAL IMPACT STATEMENT FRAMEWORK, PROCESS, AND PROJECT SCHEDULE .....	1-13
1.7.1 Environmental Impact Statement Framework.....	1-13
1.7.2 Environmental Impact Statement Process .....	1-15
1.7.3 Environmental Impact Statement Schedule .....	1-17
1.8 PROJECT CONTACT INFORMATION .....	1-17

## TABLES

TABLE 1-1. Potential Permits and Approvals .....	1-13
--	------

## FIGURES

FIGURE 1-1. Vicinity Map.....	1-5
FIGURE 1-2. Project Area .....	1-6
FIGURE 1-3. Sea Level Rise Exposure Areas .....	1-9
FIGURE 1-4. Environmental Impact Statement Process Chart .....	1-16





# 1. Introduction, Purpose and Need

---

## 1.1 INTRODUCTION

---

The Hawai'i Department of Transportation (HDOT), as the state project sponsor and lead agency, in coordination with the Federal Highway Administration (FHWA), the federal lead agency, has prepared this Draft Environmental Impact Statement (EIS) for the Honoapi'ilani Highway Improvements Project (the Project) in accordance with the following requirements:

- The Council on Environmental Quality (CEQ) regulations for implementing the procedural provisions of the National Environmental Policy Act (NEPA) (2022 Phase One revisions to 2020 CEQ regulations, 40 Code of Federal Regulations [CFR] 1500 to 1508)
- FHWA regulations implementing NEPA (23 CFR 771.101 to 771.139)
- FHWA guidance provided in its Environmental Review Toolkit
- 23 United States Code (U.S.C.) 139 regarding efficient environmental reviews for project decision-making, including the following:
  - Section 139(d)(8), where the lead agency will develop a single environmental document sufficient to satisfy the requirements for any federal approval or other federal action required for the Project
  - Section 139(d)(10), which provides for timely authorizations such that all authorization decisions necessary for the construction of the Project will be completed no later than 90 days after the issuance of the Record of Decision (ROD)
  - Section 139(n)(2), which requires a combined Final EIS and ROD—although the USACE may not be able to join the ROD if they have to issue an individual permit, which would occur later in the design-build process
- The Hawaii Environmental Policy Act/Hawaii Revised Statutes (HRS) Chapter 343

The Project is classified as a NEPA Class I project in accordance with 23 CFR 771.115(a). NEPA Class I projects are actions that significantly affect the environment and require the preparation of an EIS to evaluate the potential impacts that a project's alternatives would have on the environment. The FHWA and HDOT prepared a Notice of Intent announcing that an EIS would be prepared for the Project. Pursuant to NEPA regulations, the Notice of Intent was published in the *Federal Register* on November 23, 2022.

In accordance with the Hawaii Environmental Policy Act, HRS 343-5(a)(1) and HRS 343-5(b), the environmental review process for the Project began with the publication of an EIS Preparation Notice,



which was published in the State of Hawaiʻi, Office of Planning and Sustainable Development, Hawaiʻi Environmental Review Program’s (ERP’s) *The Environmental Notice* on November 24, 2022. Consistent with HRS 343-5(h), whenever an action is subject to both NEPA and HRS 343, the ERP and State of Hawaiʻi agencies will cooperate with federal agencies to reduce the duplication of requirements. This cooperation will include a joint EIS with concurrent public review and processing at both levels of government. Accordingly, a single Draft EIS has been jointly prepared to satisfy the requirements of both the applicable federal and State of Hawaiʻi environmental review regulations.

This joint Draft EIS is available to the public over a 45-day public review period that extends through February 24, 2025. The Draft EIS Notice of Availability was published in both the *Federal Register* and *The Environmental Notice* in January 2025. Two public hearings are scheduled to allow for one virtual public hearing on January 28, 2025, and one in-person public hearing on January 23, 2025. All substantive comments received on the Draft EIS would be summarized and responded to in the Final EIS. As set forth in 23 U.S.C. 139(n) and 23 CFR 771.124, the project sponsors (HDOT and the FHWA) intend to prepare a combined Final EIS/ROD if the Project satisfies the conditions defined in the USDOT *Guidance on the Use of Combined Final Environmental Impact Statements/Records of Decision and Errata Sheets in National Environmental Policy Act* (April 2019). All project documents and a calendar of hearings can be found on the Project’s website at <https://www.honoapiilanihwyimprovements.com/>.

The CEQ and HRS 343 implementing rules, Chapter 11-200 State of Hawaiʻi Administrative Rules regulations (Hawaiʻi Administrative Rules 11-200.1-24(f)), require an EIS to specify the purpose and need that an agency is responding to in developing alternatives for a proposed project. The purpose and need statement is critical to the environmental review process because it establishes the reason an agency is proposing a project. In addition, the purpose and need statement justifies the expected outcome of public spending and provides the basis for agency decision-making.

This chapter describes tangible and fact-based evidence of the problems that the Project is intended to address and explains the underlying causes of those problems. Section 1.3 states the Project’s purpose, and Section 1.4 provides the need or factual foundation for the statement of the Project’s purpose. Additionally, Section 1.5 identifies secondary objectives that factored into evaluating reasonable alternatives.

### 1.1.1 Hawaiian Language Terminology

The Hawaiian language, ‘Ōlelo Hawaiʻi, is an important source of knowledge and reference in establishing historical context as well as current definitions of location, setting, and lineage. Consistent with CEQ Guidance for Federal Departments and Agencies on Indigenous Knowledge (November 2022), this Draft EIS incorporates numerous conventions and terminology used in ‘Ōlelo Hawaiʻi, most notably the following:

- “Makai” (seaward) and “mauka” (inland) generally correspond to the project area’s easterly/westerly directions, respectively.



- “Pali” is generally the term for cliff but also refers to a specific place of steep topography south of the project area.
- “Ahupua’a” is a traditional land division that typically extends from the top of a mountain along its ridges to the shoreline and into the ocean. An ahupua’a generally includes a watershed. Each ahupua’a consists of numerous different ecosystems and habitats that contain all the resources needed for a population to survive.

These terms may be used interchangeably to provide clarity and convenience in describing a direction or location. Other words or phrases may be used as appropriate and are defined accordingly. Terms that are used more frequently in this Draft EIS are summarized just after the list of abbreviations and acronyms (before the Summary).

Finally, this Draft EIS is written with diacritical punctuation, including the ‘okina (‘) and kahako (ā, ē, ī, ō, or ū).



---

## 1.2 PROJECT AREA LOCATION AND CONTEXT

---

### 1.2.1 Project Area Location

FIGURE 1-1 locates the Project in West Maui and FIGURE 1-2 zooms in to show the project area and the existing Honoapiʻilani Highway between milepost 11 and milepost 17. As a part of Maui's Belt Road system, Honoapiʻilani Highway is a two-lane principal arterial highway that provides the main access between communities along Maui's west coast and the rest of the island. The southeastern terminus of the Project is at milepost 11 in Ukumehame, within the vicinity of Pāpalaua Wayside Park. The northwestern terminus of the Project is at milepost 17 in Launiupoko, where Honoapiʻilani Highway intersects the southern terminus of Lāhainā Bypass.

Because realigning the highway is among the alternatives considered, the project area extends from the mountains to the sea along this corridor, from the base of the West Maui Mountains to the existing highway along the coastline. A coastal plain that includes the ahupuaʻa of Ukumehame, Olowalu, and Launiupoko predominately comprises the approximately 6-mile-long and 0.75-mile-wide project area.

### 1.2.2 Project Context

Honoapiʻilani Highway is the main travel way for people and goods between West Maui and the rest of the island. It connects West Maui to transportation hubs (such as Kahului Airport and Kahului Harbor), critical medical services, and other goods and services that are not readily available in West Maui. About 15% of the island's population lives in the region and it is the second-largest employment center.<sup>1</sup> With popular beaches, West Maui is a hub of tourism, and many industry workers commute from outside the area. As the main access to this part of the island, closures and delays on Honoapiʻilani Highway can severely affect West Maui's economy.

Honoapiʻilani Highway is part of the National Highway System and Primary Highway Freight System. The *Hawaii Statewide Freight Plan (2018)* identified the top 10 truck count locations on each island.<sup>2</sup> On Maui, Honoapiʻilani Highway is one of the highest-ranked routes for freight truck volumes, with four distinct segments along its route from Central Maui to the far end of West Maui ranked in the island's top 10. Honoapiʻilani Highway is the primary and most direct route to West Maui. Therefore, even minor traffic congestion along this stretch of highway can cause significant effects to the movement of people and freight. These effects include travel delays, missed flights, and reduced access for emergency vehicles.

---

<sup>1</sup> Department of Business Economic Development & Tourism. 2019. State of Hawai'i Data Book (2022 and 2018). Accessed May 2023.

<sup>2</sup> [https://hidot.hawaii.gov/highways/files/2019/03/HDOT\\_FreightPlan\\_FINAL.pdf](https://hidot.hawaii.gov/highways/files/2019/03/HDOT_FreightPlan_FINAL.pdf). Accessed May 2023.



FIGURE 1-1. Vicinity Map

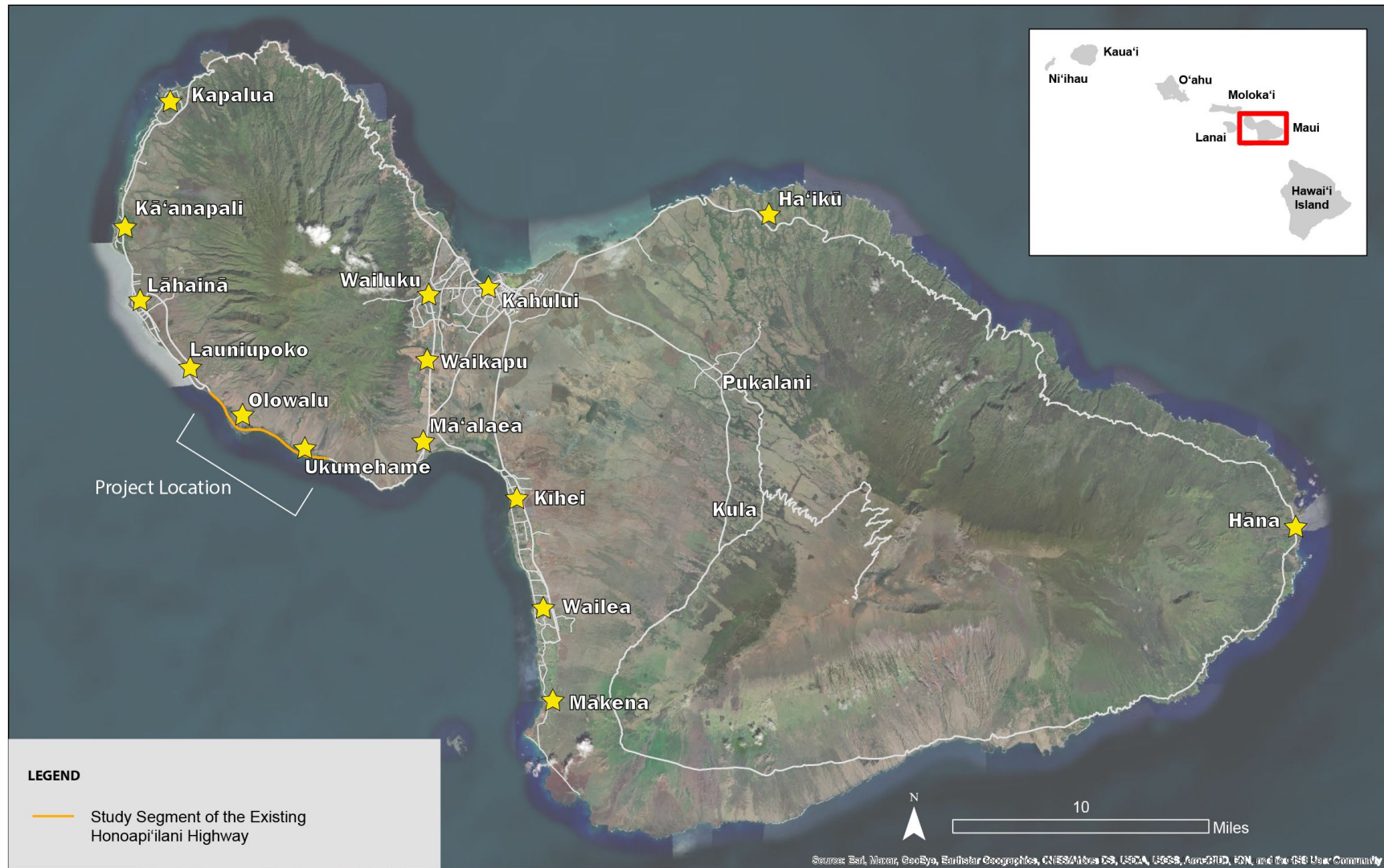
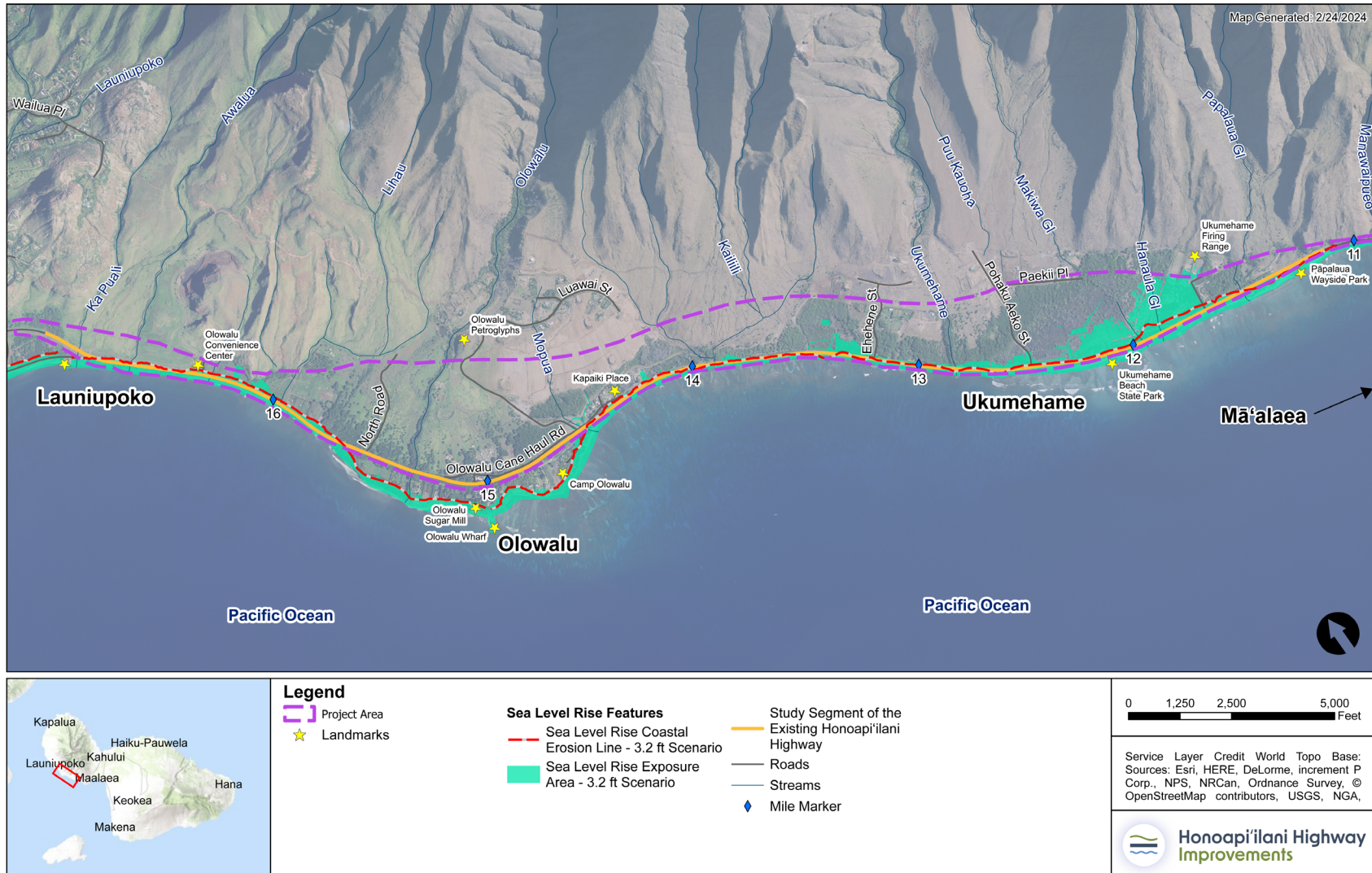




FIGURE 1-2. Project Area







Over the past 10 years, Honoapi'ilani Highway has been repaired three times after storm and high-wave events undermined pavement sections, overtopped the highway, and rendered it impassable. An independent repair project is being developed to address erosion where 4,100 feet of highway fronting Ukumehame and 1,000 feet of highway fronting Olowalu would be shifted 8 to 12 feet inland within the existing right-of-way. But these are short-term fixes because they only address the most severe locations where Honoapi'ilani Highway is already undermined.

Federal regulations require that state departments of transportation evaluate locations in the transportation network that are subject to frequent emergency events—like the coastal segment of Honoapi'ilani Highway—and address them in agency plans for long-term transportation improvements (23 CFR Part 667). In addition, much of Honoapi'ilani Highway in the project area is within the projected Sea Level Rise Exposure Area (SLR-XA)<sup>3</sup> (FIGURE 1-3). As described below, this is critical to the Project's purpose and need. SLR-XA, as defined by the Hawai'i Climate Change Mitigation and Adaptation Commission and the Hawai'i Department of Land and Natural Resources, establishes a comprehensive model of sea level rise effects including passive flooding, coastal erosions, and high-wave flooding. It also establishes the planning and public policy basis for defining areas of greatest vulnerability and increasing investments in resilient infrastructure in Hawai'i.

The 3.2-foot SLR-XA incorporates a future-year coastal erosion line (essentially the model's prediction of a new coastline) as well as areas of flooding inundation based on wave action from the sea or from water mauka of the coastline. Where Honoapi'ilani Highway is within the project area, SLR-XA coastal erosion modeling indicates that the number of emergency repairs and service disruptions would increase because the effects of climate change and sea level rise exacerbate the frequency and severity of flooding.

---

### 1.3 PROJECT PURPOSE

---

The Project's primary purpose is to provide a reliable transportation facility in West Maui and improve Honoapi'ilani Highway's resilience by reducing its vulnerability to coastal hazards. Specifically, the Project is intended to address existing coastal erosion and flooding vulnerabilities as well as future coastal erosion and flooding caused by anticipated sea level rise (FIGURE 1-3). Areas within the SLR-XA boundary, including Honoapi'ilani Highway, are considered exposed and potentially vulnerable to sea level rise. Approximately 4 of the 6 miles of existing Honoapi'ilani Highway in the project area are within the projected 3.2-foot SLR-XA.

To summarize, the Project's primary purpose is to reduce the highway's exposure to the SLR-XA, where feasible. Because there is no other route to central Maui, road closures, and even slowing traffic along this stretch can have significant effects on the movement of people and freight. Strengthening and reinforcing the highway's reliability would improve the efficiency of daily travel for Maui residents,

---

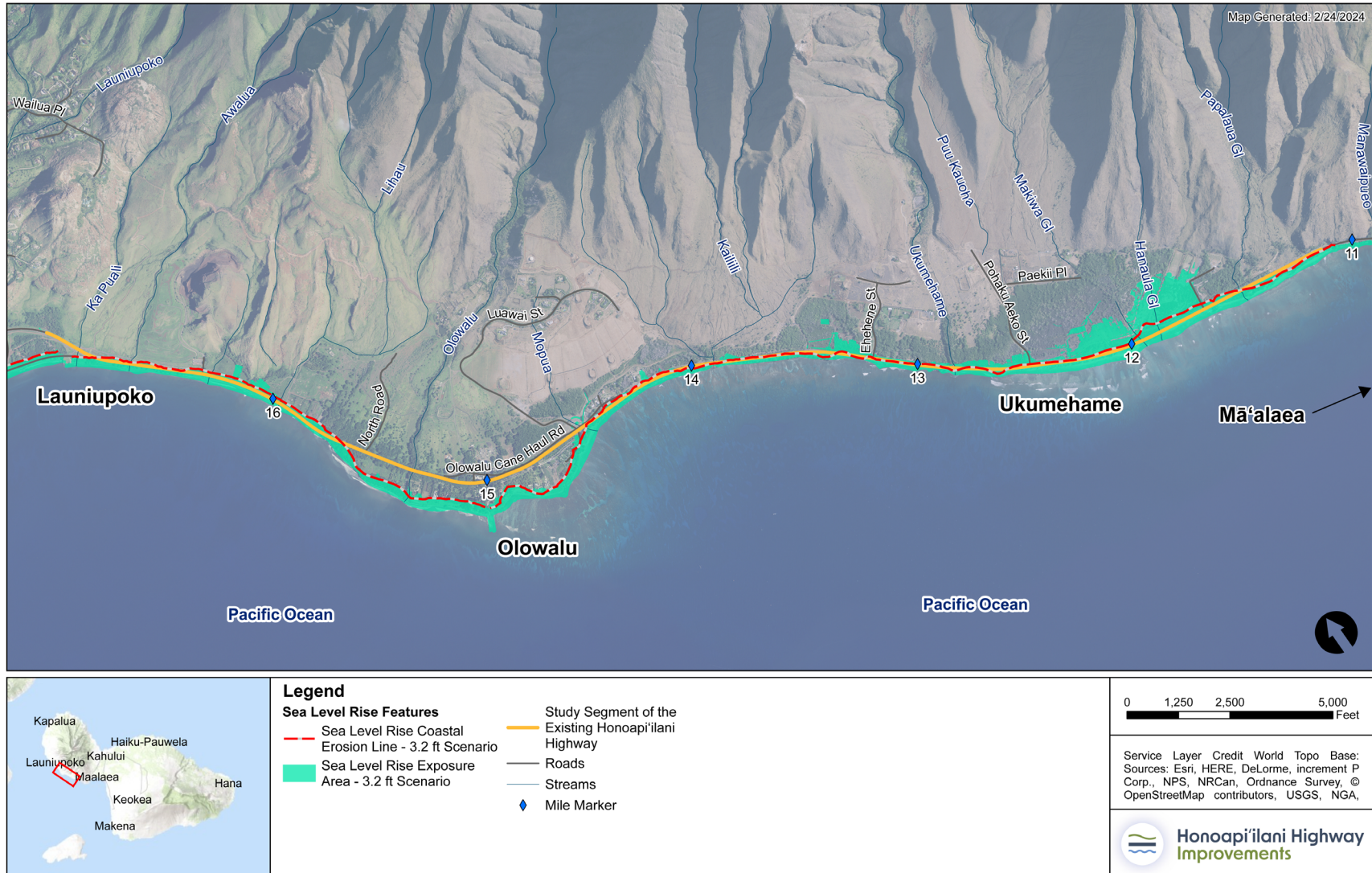
<sup>3</sup> Hawai'i Climate Change Mitigation and Adaptation Commission. 2021. *State of Hawai'i Sea Level Rise Viewer*. Version 1.11. Prepared by the Pacific Islands Ocean Observing System (PacIOOS) for the University of Hawai'i Sea Grant College Program and the State of Hawai'i Department of Land and Natural Resources, Office of Conservation and Coastal Lands, with funding from National Oceanic and Atmospheric Administration Office for Coastal Management Award No. NA16NOS4730016 and under the State of Hawai'i Department of Land and Natural Resources Contract No. 64064. <http://hawaiisealevelriseviewer.org>. Accessed February 2023.



businesses, visitors, and critical emergency response providers. A more resilient Honoapi'ilani Highway would be an important resource in providing evacuation routes and access for emergency services resulting from wildfires or other disasters.



FIGURE 1-3. Sea Level Rise Exposure Areas





---

## 1.4 PROJECT NEED

---

HDOT has several reports and a data-driven web-based platform that document the climate hazards its facilities are exposed to statewide:

- Hawaii Highways Climate Adaptation Action Plan Exposure Assessment<sup>4</sup>
- HDOT Asset and Hazard Assessment – Hazard Viewer<sup>5</sup>
- HDOT Climate Insights for Infrastructure Platform<sup>6</sup>
- Statewide Coastal Highway Program Report<sup>7</sup>

The *Hawaii Highways Climate Adaptation Action Plan* identifies strategies to create a more resilient transportation system. This plan included an assessment of the exposure of highway infrastructure to rockfall and landslides, sea level rise, storm surges from Category 1 through Category 4 hurricanes, tsunamis, wildfires, and lava flow. Of these potential hazards, the most urgent need in West Maui is sea level rise (combining passive flooding, annual high-wave flooding, and coastal erosion) based on the history of storm events as described in Section 1.2. Further, other vulnerabilities in West Maui are increasingly recognized as related to climate change, including its association with the increased severity or frequency of storm events. While wildfires are a long-recognized hazard in the area, the 2023 Lāhainā wildfire and its devastating consequences accentuate the ongoing changes to the area’s weather and storm patterns.

The University of Hawai‘i at Mānoa School of Ocean and Earth Science and Technology (SOEST) Coastal Geology Group (CGG) has studied statewide shoreline erosion trends by evaluating mosaics of aerial photography that date back to 1912.<sup>8</sup> SOEST CGG study areas that are relevant to the Project from north to south are identified as Launiupoko, Awalua, Olowalu, Hekili, Ukumehame, and Pāpalaua. In general, portions of the shoreline areas abutting the existing Honoapiʻilani Highway near Launiupoko and between Ukumehame Beach Park and Pāpalaua Wayside Park are experiencing significant erosion at an average of -1.4 feet per year and -1.9 feet per year, respectively. For comparison, adjacent transects within the same study areas are losing roughly -0.3 foot per year and -0.7 foot per year.

---

<sup>4</sup> <https://hidot.hawaii.gov/wp-content/uploads/2021/07/HDOT-Climate-Resilience-Action-Plan-Exposure-Assessments-April-2021.pdf>. Accessed May 2023. The *Hawaii Highways Climate Adaptation Action Plan: Exposure Assessments* is a supporting technical document to the *Hawaii Highways Climate Adaptation Action Plan*.

<sup>5</sup> [Department of Transportation | Resilience \(hawaii.gov\)](https://www.hawaii.gov/transportation/resilience/). Accessed September 2023.

<sup>6</sup> <https://climateresilience.hidot.hawaii.gov/map/information/info>

<sup>7</sup> [https://hidot.hawaii.gov/highways/files/2019/09/State-of-Hawaii-Statewide-Coastal-Highway-Program-Report\\_Final\\_2019.pdf](https://hidot.hawaii.gov/highways/files/2019/09/State-of-Hawaii-Statewide-Coastal-Highway-Program-Report_Final_2019.pdf). Accessed May 2023.

<sup>8</sup> <http://www.soest.hawaii.edu/crc/index.php/resources-2/historical-mosaics/>. Accessed November 4, 2022.



Recognizing the effects of climate change across the state, HDOT commissioned a *Statewide Coastal Highway Program Report*<sup>9</sup> to develop a scientifically rigorous methodology to assess and rank the susceptibility of Hawaiʻi's coastal roads to erosion and structural degradation caused by multiple ocean hazards such as waves, currents, tides, and sea level rise. One component of this report evaluated over 300 discrete coastal highway segments statewide that are threatened by coastal hazards and climate change. The segments were then prioritized using a new ranking system called the Coastal Road Erosion Susceptibility Index. A section of Olowalu within the project area known as Mōpua (in the northwestern portion of the SOEST CGG Hekili study area) was ranked second in priority statewide with the recommendation to harden or relocate this portion of Honoapiʻilani Highway. A segment of Honoapiʻilani Highway in Ukumehame is ranked 11th in priority with a recommendation to elevate or relocate the segment. The *Statewide Coastal Highway Program Report* findings are consistent with the *Hawaii Highways Climate Adaptation Action Plan: Exposure Assessments (2021)*.

As the effects of climate change and sea level rise exacerbate the frequency and severity of flooding, highway service disruptions are expected to increase. The Hawaiʻi Climate Change Mitigation and Adaptation Commission's SLR-XA boundary delineates the statewide footprint where passive flooding, annual high-wave flooding, and coastal erosion have been modeled for the 0.5-foot, 1.1-foot, 2.0-foot, and 3.2-foot sea level rise scenarios. Unless otherwise noted, references to the SLR-XA boundary throughout project documentation describe the 3.2-foot sea level rise scenario, which is consistent with the recommendations of the Hawaiʻi Climate Change Mitigation and Adaptation Commission.<sup>10</sup> Areas and assets within the SLR-XA boundary, including Honoapiʻilani Highway, are considered exposed and potentially vulnerable to sea level rise.

To summarize, the Project is needed to reduce Honoapiʻilani Highway's exposure to the SLR-XA due to the relationship between the SLR-XA boundary and highway reliability. The Hawaiʻi Climate Change Mitigation and Adaptation Commission's models used for analyses in this environmental review are consistent with the *Hawaii Highways Climate Adaptation Action Plan*.

---

## 1.5 SECONDARY OBJECTIVES

---

### 1.5.1 Provide Regional Transportation System Linkages that Support Safe Movement of People and Goods

Over the last decade, the transportation network just north of the project area has changed significantly. HDOT improved a portion of Honoapiʻilani Highway that passes through the town of Lāhainā and constructed a portion of Lāhainā Bypass, mauka of Lāhainā. Lāhainā Bypass Phase 1A from the Keawe Street Extension to Lāhaināluna Road was completed in 2012; Phase 1B-1 from Lāhaināluna Road to Hōkiokio Place was completed in 2013; and Phase 1B-2 from Hōkiokio Place to the southern terminus of Lāhainā Bypass was completed in 2018.

---

<sup>9</sup> [https://hidot.hawaii.gov/highways/files/2019/09/State-of-Hawaii-Statewide-Coastal-Highway-Program-Report\\_Final\\_2019.pdf](https://hidot.hawaii.gov/highways/files/2019/09/State-of-Hawaii-Statewide-Coastal-Highway-Program-Report_Final_2019.pdf). Accessed May 2023.

<sup>10</sup> Department of Land and Natural Resources. 2018. State Climate Commission Adopts Recommendations for Countering Impacts of Sea Level Rise. <https://climate.hawaii.gov/wp-content/uploads/2018/09/NR-State-Climate-Commission-Adopts-Recommendations-Mission-Statement-Sept-5-2018.pdf>. Accessed May 2023.



While these improvements have resulted in a two-lane highway, grading, drainage, and structures were designed to accommodate four lanes if the need arises and funding is available (with additional NEPA/HEPA environmental assessment as required). In considering long-term solutions, consistent roadway system linkages are needed to connect with these recent inland highway improvements, which are located beyond the SLR-XA and north of the project area. These improvements would also ensure that the new highway meets or exceeds current design standards.

### 1.5.2 Consistency with Regional Land Use and Transportation Plans

Regional land use and transportation plans support improvements to Honoapiʻilani Highway as an opportunity to enhance multimodal transportation and access to recreational resources along the coast:

- The Maui Metropolitan Planning Organization (Maui MPO) *Hele Mai Maui Long-Range Transportation Plan 2040*<sup>11</sup> identifies the proposed improvements as “critical to preserve the shoreline for public use.”
- The County of Maui’s *West Maui Community Plan*<sup>12</sup> (January 2022 update) and the *Pali to Puamana Parkway Master Plan*<sup>13</sup> envision improvements to Honoapiʻilani Highway that would allow “open space and park to buffer against the effects of sea level rise and climate change while providing recreational opportunities.”

The Maui MPO also completed the *West Maui Greenway Plan*,<sup>14</sup> which includes paths for biking and pedestrian use from Ukumehame to Līpoa Point at the northern tip of West Maui.

In short, the interaction between Honoapiʻilani Highway and public shoreline access and open space must be thoughtfully integrated with regional transportation uses to be consistent with existing plans for West Maui.

---

## 1.6 ANTICIPATED PERMITS AND APPROVALS

---

TABLE 1-1 identifies the permits, approvals, and coordination/consultation anticipated for the Project.

---

<sup>11</sup> [https://issuu.com/mauimpo/docs/hele\\_mai\\_mai\\_final\\_plan\\_2019\\_final\\_for\\_print?fr=sOTgOYTUyMTAyOQ](https://issuu.com/mauimpo/docs/hele_mai_mai_final_plan_2019_final_for_print?fr=sOTgOYTUyMTAyOQ). Accessed May 2023.

<sup>12</sup> <https://www.mauicounty.gov/DocumentCenter/View/131915/West-Maui-Community-Plan-January-2022>. Accessed May 2023.

<sup>13</sup> <https://www.mauicounty.gov/DocumentCenter/View/83453/Pali-to-Puamana-Parkway-Master-Plan-Feb-2005?bidId=>. Accessed May 2023.

<sup>14</sup> [https://issuu.com/mauimpo/docs/220920\\_wmg\\_final\\_report?fr=sNGLwNTMwNzgwNTg](https://issuu.com/mauimpo/docs/220920_wmg_final_report?fr=sNGLwNTMwNzgwNTg). Accessed May 2023.



## 1.7 ENVIRONMENTAL IMPACT STATEMENT FRAMEWORK, PROCESS, AND PROJECT SCHEDULE

### 1.7.1 Environmental Impact Statement Framework

This Draft EIS describes the potential environmental effects of the Build Alternatives compared to the No Build Alternative. It evaluates and compares the Build Alternatives to allow HDOT and the FHWA to recommend the Preferred Alternative for the Project.

TABLE 1-1. **Potential Permits and Approvals**

PERMIT/APPROVAL	ISSUING/APPROVING AGENCY
<b>FEDERAL</b>	
National Environmental Policy Act	Federal Highway Administration
Department of Army Permit, Clean Water Act, Section 404	U.S. Army Corps of Engineers (USACE)
Department of Transportation Act of 1966, Section 4(f) Evaluation	Federal Highway Administration
Endangered Species Act, Section 7 consultation	U.S. Fish and Wildlife Service, National Oceanic and Atmospheric Administration, National Marine Fisheries Service
Farmland and Conversion Impact Rating, pursuant to the Farmland Protection Policy Act	U.S. Department of Agriculture, Natural Resources Conservation Service
Magnuson-Stevens Fishery Conservation and Management Act, Essential Fish Habitat coordination	National Oceanic and Atmospheric Administration, National Marine Fisheries Service
National Historic Preservation Act Section 106 consultation	Advisory Council on Historic Preservation, State Historic Preservation Officer (SHPO)
Section 309 of the Clean Air Act	U.S. Environmental Protection Agency (USEPA)
U.S. Coast Guard Bridge Permit Coordination	U.S. Coast Guard (USCG)
Flood Map Change Request (if no-rise condition cannot be achieved)	Federal Emergency Management Agency (FEMA), County of Maui Emergency Management Agency
<b>STATE OF HAWAII</b>	
Hawai'i Revised Statutes (HRS) Chapter 343, environmental review compliance	Governor, State of Hawai'i
Coastal Zone Management Act Consistency Determination	Department of Business, Economic Development and Tourism, Office of Planning and Sustainable Development, Coastal Zone Management Program (DBEDT-OPSD, CZM)
Clean Water Act, Section 401, Water Quality Certification	Department of Health (HDOH), Clean Water Branch
Clean Water Act, Section 402, National Pollutant Discharge Elimination System Permit	HDOH, Clean Water Branch
HRS Chapter 6E-8, State Historic Preservation review	Department of Land and Natural Resources (DLNR), State Historic Preservation Division (SHPD)



PERMIT/APPROVAL	ISSUING/APPROVING AGENCY
HRS Chapter 195D, Conservation of Aquatic Life, Wildlife, and Land Plants	DLNR, Division of Forestry and Wildlife and Division of Aquatic Resources
Stream Channel Alteration Permit	DLNR, Commission on Water Resource Management (CWRM)
Conservation District Use Permit	DLNR, Office of Conservation and Coastal Lands (OCCL)
Americans with Disabilities Act Accessibility Guidelines	HDOH, Disability and Communication Access Board (DCAB)
Community Noise Permit/Community Noise Variance	HDOH, Indoor and Radiological Health Branch
<b>COUNTY OF MAUI</b>	
Special Management Area Permit	County of Maui Planning Department
Building and Grading Permits	County of Maui Planning Department
Flood Map Change Request (if no-rise condition cannot be achieved)	County of Maui Emergency Management Agency, FEMA

### 1.7.1.1 Project and Study Areas

Each chapter of the Draft EIS identifies its method for analysis. While each technical assessment defines a specific study area that is appropriate for the analysis, the Draft EIS uses an overall defined project area (Section 1.2) where the Build Alternatives are located. As needed within any specific chapter, a larger regional study area surrounding the Project is defined as West Maui and all of Maui County.

### 1.7.1.2 2045 Analysis Year

The analysis year guiding the Draft EIS is 2045 (often referred to as Future Year 2045), which is a roughly 15-year post-construction horizon year if a Build Alternative (or a combination of Build Alternatives) is selected. 2045 is tied to the long-term forecast for travel demand as available through the Maui MPO. The analysis year defines the transportation analyses and generally guides the evaluation of other technical chapters. This includes the assessment of the cumulative impact of the Project along with other known projects and developments within the project area or larger region.

### 1.7.1.3 Evaluation of the No Build Alternative and the Build Alternatives

Each technical chapter presents and summarizes the following:

- Regulatory context and methodology underlying the impact assessment
- The affected environment, which provides background and existing baseline conditions
- Environmental consequences, which evaluate the potential effects of the No Build Alternative and the Build Alternatives
- Mitigation for identified adverse effects
- Comparative assessment of the Build Alternatives





#### **1.7.1.4 Environmental Impact Statement Format**

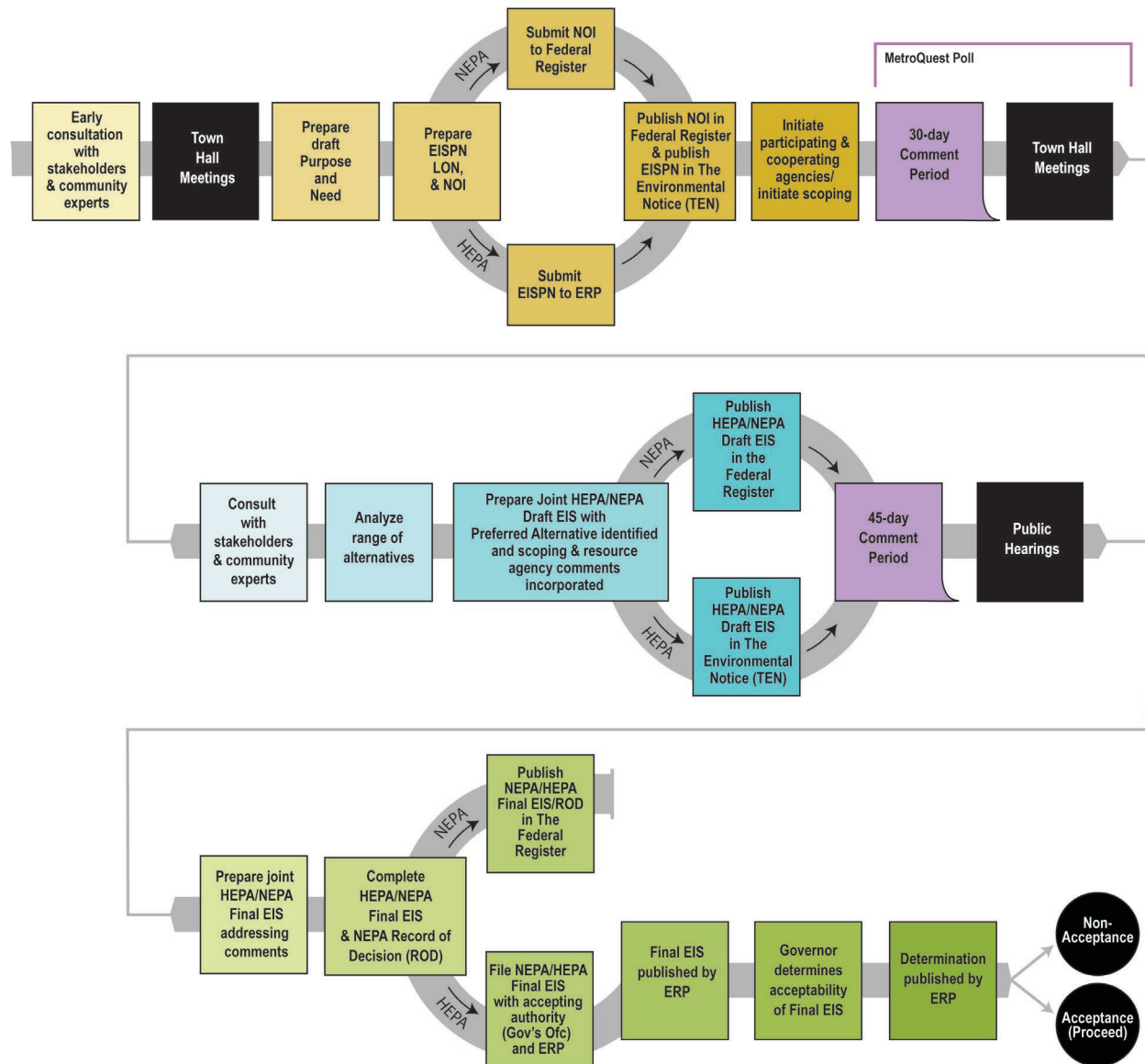
To optimize the length and improve the understanding and readability of the main document of the EIS (draft and final), and to adhere to regulatory requirements on page limits, many technical assessments are summarized in the main document. As needed, the appendices provide comprehensive technical evaluations and supporting data.

#### **1.7.2 Environmental Impact Statement Process**

In conjunction with the publication of this Draft EIS (FIGURE 1-4), a Notice of Availability would be published in the State's ERP publication, *The Environmental Notice*, and a Notice of Availability would be published in the *Federal Register*. The ERP notice initiates a 45-day public review period under HRS Chapter 343, and the *Federal Register* notice also initiates a 45-day public review period under NEPA. All comments received by the later deadline would be considered. Draft EIS public hearings would be conducted during the public review period, and the Final EIS will consider and respond to public comments on this Draft EIS.



FIGURE 1-4. Environmental Impact Statement Process Chart



Pursuant to HRS Chapter 343, upon acceptance by the governor of Hawaiʻi of the Final EIS, a notice of acceptance of the Final EIS would be published in *The Environmental Notice*, which would initiate a 60-day challenge period.

Title 23 U.S.C. 139(n)(2) provides for a combined Final EIS/ROD. Therefore, the FHWA intends to issue a single document that consists of the Final EIS/ROD consistent with Title 23 USC 139(n)(2); unless the agency determines that statutory criteria or practicability considerations preclude issuance of such a combined document.



### 1.7.3 Environmental Impact Statement Schedule

A combined Final EIS/ROD is anticipated in 2025. HDOT anticipates that project construction would take approximately four years and the Project could potentially be complete and operational by 2030.

---

## 1.8 PROJECT CONTACT INFORMATION

---

For more information regarding the Project, please visit [the project website](#) or contact the following people:

Ken Tatsuguchi, PE  
HDOT Highways Division – Planning Branch  
869 Punchbowl Street, Room 301  
Honolulu, HI 96813  
(808) 587-1830  
[ken.tatsuguchi@hawaii.gov](mailto:ken.tatsuguchi@hawaii.gov)

Richelle Takara, Division Administrator  
Federal Highway Administration, Hawaiʻi Division  
Box 50206  
300 Ala Moana Boulevard, Room 3-229  
Honolulu, HI 96850  
(808) 541-2700  
[Richelle.Takara@dot.gov](mailto:Richelle.Takara@dot.gov)